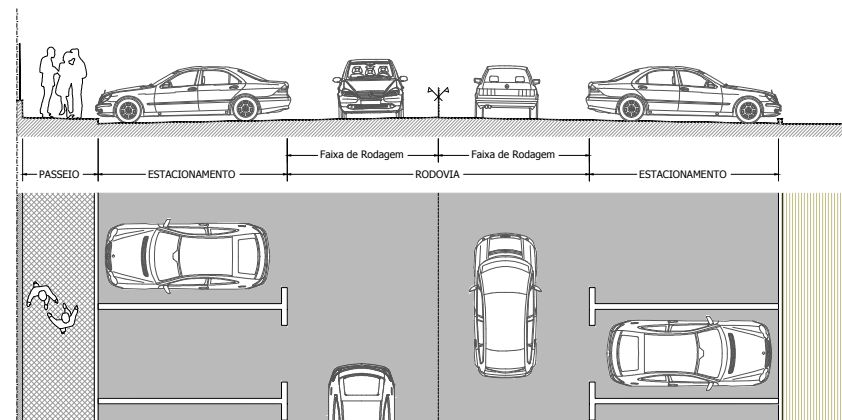
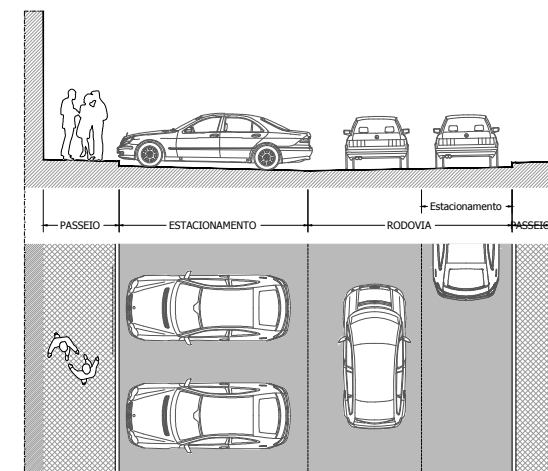


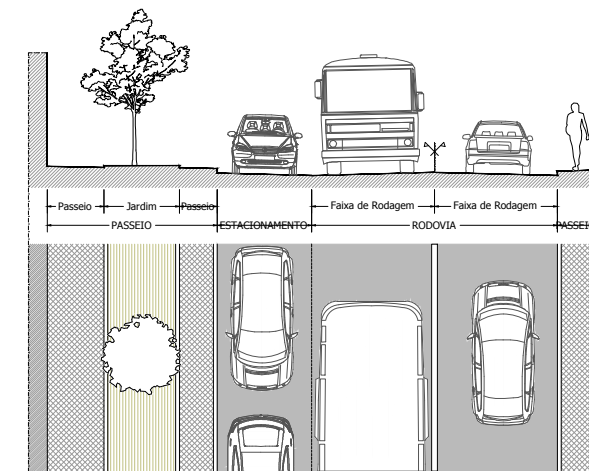
Perfil 08 - passeio + estacionamento + rodovia 2 sentido + passeio



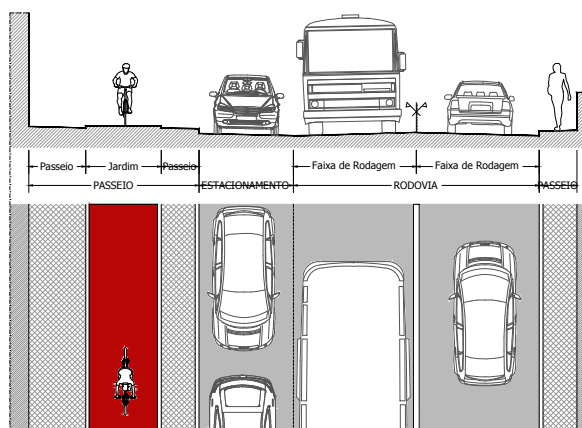
Perfil 08a - passeio + estacionamento + rodovia 2 sentido + estacionamento + lote de terreno



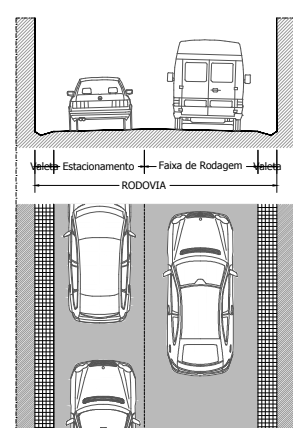
Perfil 08b - passeio + estacionamento + rodovia 1 sentido + estacionamento informal + passeio



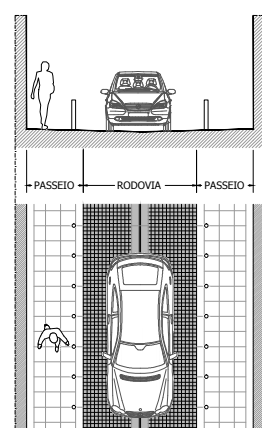
Perfil 09 - passeio + jardim + passeio + estacionamento + rodovia 2 sentidos + passeio



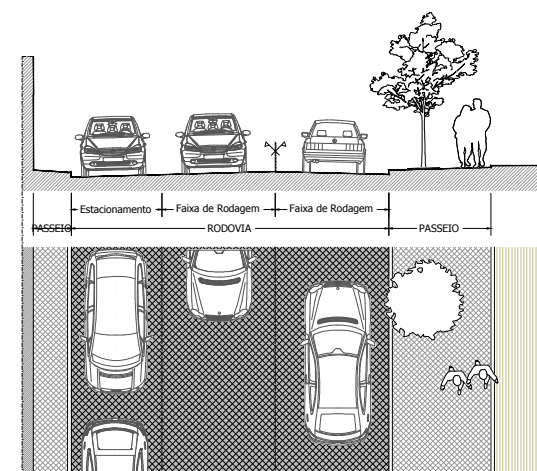
Perfil 9a - passeio + jardim + passeio + estacionamento + rodovia 2 sentidos + passeio



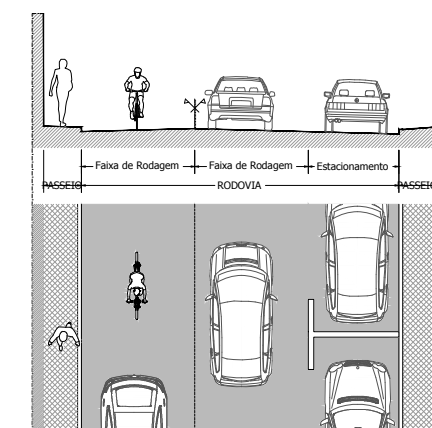
Perfil 10 - estacionamento + rodovia 1 sentido



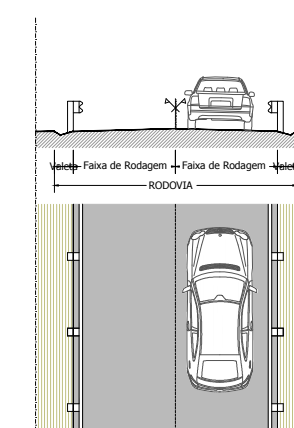
Perfil 11 - passeio + rodovia + passeio



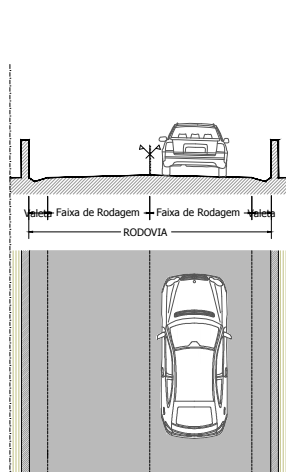
Perfil 12 - passeio + estacionamento + rodovia 2 sentidos + passeio



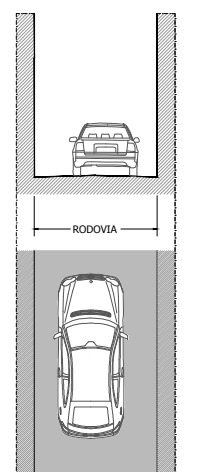
Perfil 13 - passeio + rodovia 2 sentidos + estacionamento + passeio



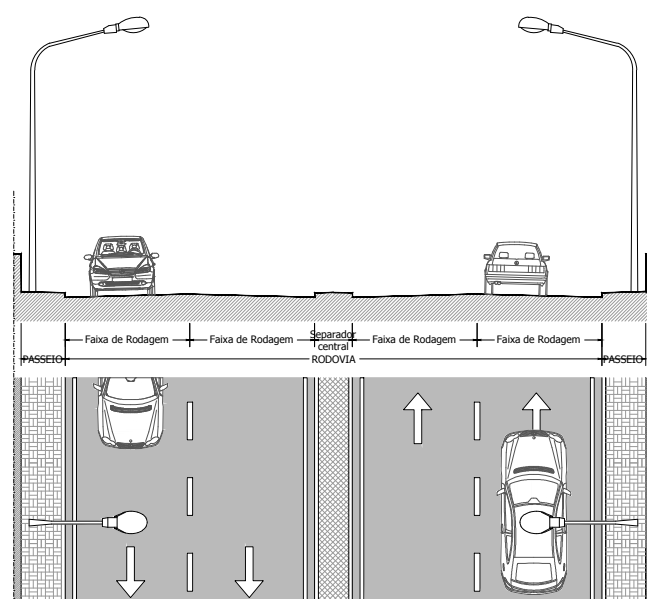
Perfil 14 - rodovia 2 sentidos + rail de proteção



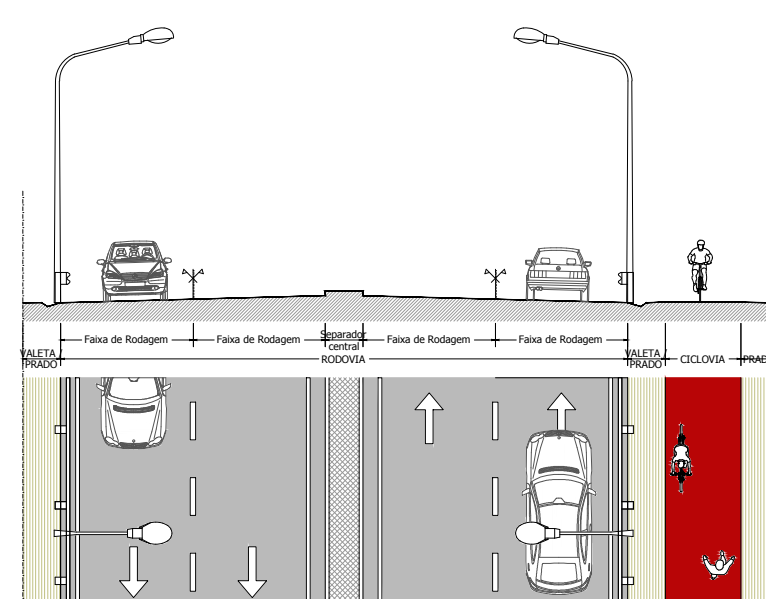
Perfil 14a - rodovia 2 sentidos + valeta



Perfil 14b - rodovia 1 sentido



Perfil 15 - passeio + rodovia 2 sentido, 2 faixas + separador central + passeio



Perfil 16 - rodovia 2 sentido, 2 faixas + separador central + ciclovia / passeio



Município de Cantanhede
 Revisão do Plano de Urbanização da Cidade de Cantanhede
 Proposta do Plano - volume 4

V4 - RELATÓRIO - ANEXO III - perfis-tipo c

ESCALA: 1/200

junho 2023